



Date : 6.5.2026

Time: 20:00

Subject: Bulletin Nr. 2

Document Nr.: 1.2

From: *The Clerk of the Course: Simon Permozer*




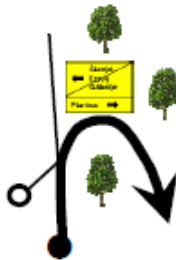








To: *All competitors/ Crew Members*
Number of pages: 6







Deleted text = *crossed-out text in italic*
 New text = **in red**

A) Amendments to the Road Book

Due to start of heavy road works on the route to the start of Shakedown Road book has been changed. Road book is changed from page 16 to page 19.

CK/TC		Service OUT		RAZDALJA / DISTANCE		6,86 km		DEL / LEG	
CK/TC		Shakedown START		POVP. HITROST / AVG. SPEED				ODSEK / SECTION	
				DOVOLJEN ČAS / TIME ALLOWED					
RAZDALJA / DISTANCE		SMER / DIRECTION		INFORMACIJE / INFORMATION		PREOSTANEK / REMAINING DISTANCE			
SKUPAJ TOTAL	DELNA PARTIAL								
0,00	0,00					6,86		GPS: 45°53'13.1"N 13°54'26.2"E	
0,21	0,21					6,65			
0,67	0,46					6,19			
2,30	1,63					4,56			
3,92	1,62					2,94			

ČK/TC		Service OUT		RAZDALJA / DISTANCE		DEL / LEG	
CK/TC		Shakedown START		6,86 km			
				POVP. HITROST / AVG. SPEED		ODSEK / SECTION	
				DOVOLJEN ČAS / TIME ALLOWED			
RAZDALJA / DISTANCE		SMER / DIRECTION		INFORMACIJE / INFORMATION		PREDSTANEK / REMAINING DISTANCE	
SKUPAJ TOTAL	DELNA PARTIAL						
4,28	0,36			<p>Smer prihoda v drugi krog brez servisa - smer Planina Arrival direction for second round without service - direction Planina</p> <p>Planina  </p>		2,58	
5,95	1,67			<p>Štanjel Erzelj Gaberje</p> <p>Planina </p>		0,91	
6,03	0,08			<p>Planina</p>		0,83	
6,46	0,43					0,40	
6,80	0,34			<p> pri Kobilovih </p> <p> domačija Božič </p>		0,06	

ČK/TC		Service OUT		RAZDALJA / DISTANCE		DEL / LEG	
CK/TC		Shakedown START		6,86 km			
				POVP. HITROST / AVG. SPEED		ODSEK / SECTION	
				DOVOLJEN ČAS / TIME ALLOWED			
RAZDALJA / DISTANCE		SMER / DIRECTION		INFORMACIJE / INFORMATION		PREOSTANEK / REMAINING DISTANCE	
SKUPAJ TOTAL	DELNA PARTIAL						
6,86	0,06			SHAKEDOWN Start     		0,00	
		11		GPS: 45°51'24.8"N 13°54'09.5"E			